


**Freeport Little League
League ID:**

Boundary Description


From the point of origin where Eglin AFB Road Number 212 crosses Watering Creek, Straight line East to intersection of Segrest Road and Highway 331, straight line East crossing the Walton-Washington County line to the intersection of Millers Ferry Road and Highway 79, Turn Left onto Highway 79 until the West Bay Bridge, Turn Left and follow the north side of the Inter-Coastal waterway into Choctawatchee Bay, Follow west-northwest along Choctawatchee Bay until the intersection of Trout Creek and Choctawatchee Bay, Turn north crossing Highway 20 and straight on Rodgers Drive to intersection of Rodgers Drive and Eglin 212, Turn Right and follow the road to the point of origin. See attached boundary Map.



Monnie Mixon, President
Freeport Little League




Chris Morrison, President
Niceville-Valparaiso Little League




Carrie Atlow, President
DeFuniak Springs Little League



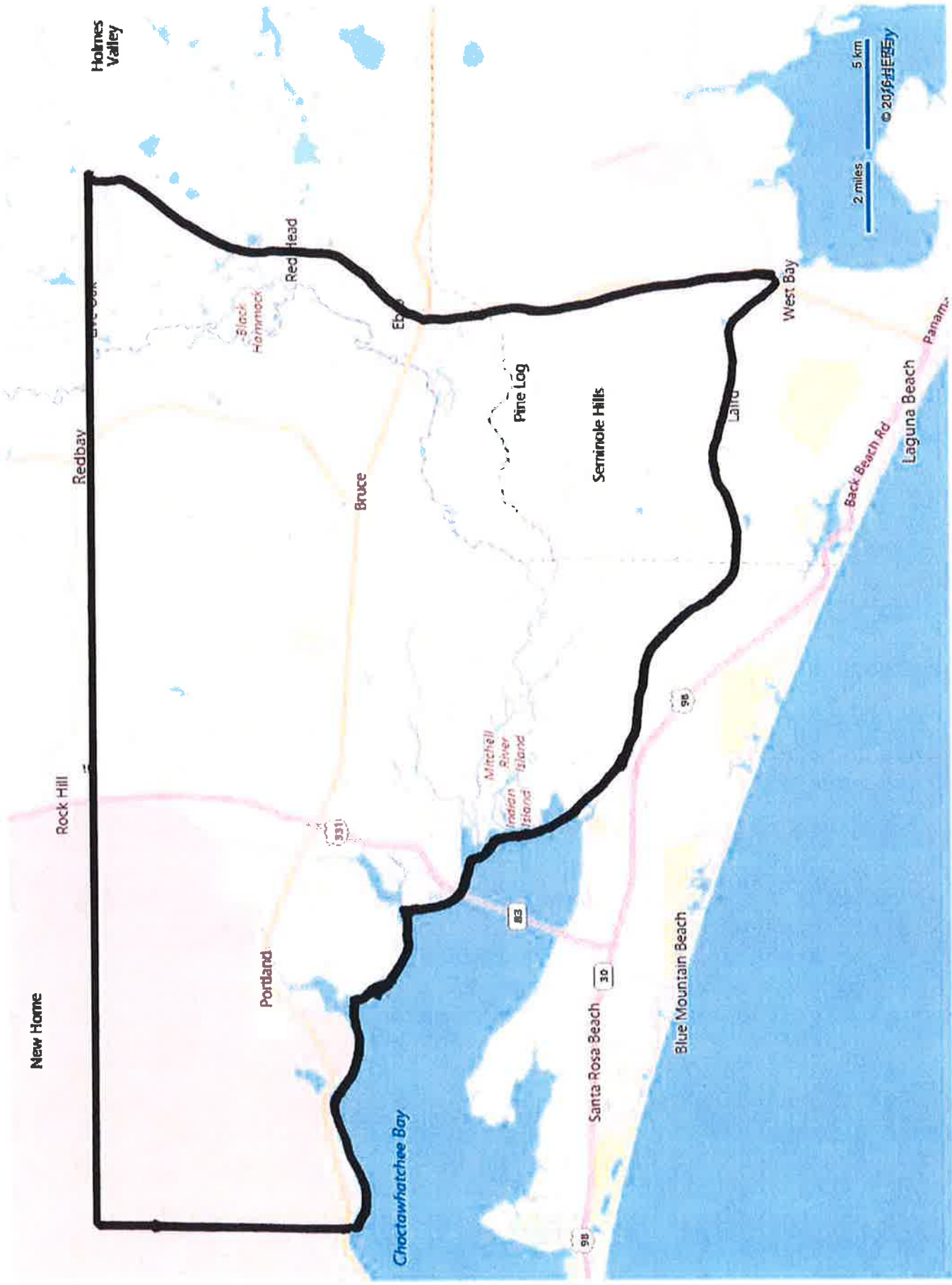
Dan Matacchiero, President
South Walton Little League



Ronald Covey, Administrator
Florida District 1



8 Sep 17
Date



New Home

Rock Hill

Redbay

Holmes Valley

Black Hammock

Red Head

Portland

Bruce

Pine Log

Seminole Hills

Laitu

West Bay

Back Beach Rd

Laguna Beach

Panama

Blue Mountain Beach

Santa Rosa Beach

Choctawhatchee Bay

Mitchell River
Indian River
Island



© 2016 HERE